





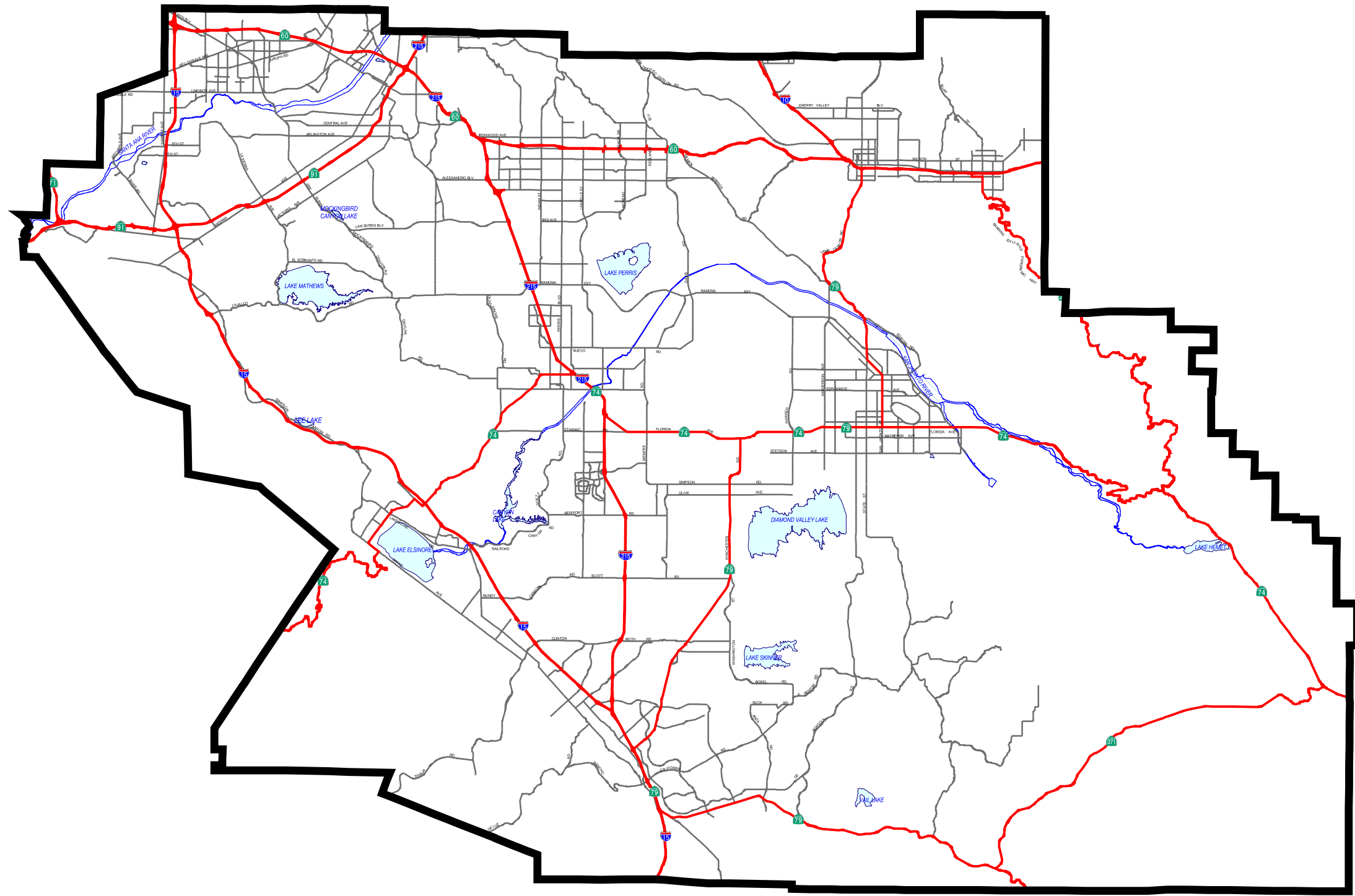


Jurisdictional and Infrastructure

-  Rivers, Channels, and Ephemeral Waterways
-  Water Bodies
-  City Boundaries
-  Highways
-  Major Roads
-  MSHCP Boundary



SOURCE: COUNTY OF RIVERSIDE EXISTING SETTING REPORT, 2000.



1 0 1 2 3 Miles

EXISTING ROADWAYS

Figure 3.5.1

