










Faults Activity

-  Historic
-  Historic (Creep)
-  Holocene
-  Late Quaternary
-  Quaternary
-  Pre-Quaternary
-  Major Roads & Highways
-  Area Plan Boundaries
-  Cities

This map is a draft document only and has yet to be verified by the County of Riverside or their representatives. This map may not represent the most current information available and may be revised without prior notice. The geographic information system and other sources should be queried for the most current information. This map or any information represented on it shall not be reproduced or transmitted in any form or by any means, electronic or mechanical, including photo copying and recording.

Source Information: Earth Consultants International



**MAPPED FAULTING IN
RIVERSIDE COUNTY**

Figure S-1

