






-  Area Plan Subunit
- SU1** = Sycamore Canyon/Box Springs Central
- SU2** = Springbrook Wash North
-  Public/Quasi-Public Lands
-  Area Plan Boundaries
-  City
-  Waterbodies

*This map has been prepared by the County's MSHCP consultant, Dudek & Associates, Inc. for informational purposes to assist in the development of alternatives for the MSHCP. This map is the work product of the MSHCP consultant and does not represent the opinions of the County or other agencies or stakeholders. This map is an incremental step in the development of the MSHCP. Preparation of the MSHCP is an iterative public process with many opportunities for public review.*

*This map is a draft document only and has yet to be verified by the County of Riverside or their representatives. This map may not represent the most current information available and may be revised without prior notice. The geographic information system and other sources should be queried for the most current information. This map or any information represented on it, shall not be reproduced or transmitted in any form or by any means, electronic or mechanical, including photo copying and recording.*

Figure 7



**HIGHGROVE AREA PLAN  
WESTERN RIVERSIDE COUNTY  
MSHCP RESERVE AREAS**

